
















# Tuscaloosa-Lakewood Neighborhood Protection Overlay Application

Proposed Boundaries  
Acreage (Est.): 220.52

-  Case Area
-  Parcel Lines
-  Streams
-  Wetlands
-  Watershed Boundary
-  Water
-  Corps Land
-  Urban Growth Area
-  Floodplain
-  Zoning
-  County Line
-  County Jurisdiction

Durham City/County Planning Department  
1/23/2008

